

NOTICE!!

These documents have been scanned!

Do not place un-scanned documents beneath this notice!

Do not remove this notice from this file!

GPO Jacket No. 560-102
Print Order 61540
Rise Business Services, LLC
Job=AZ15 4/30/2019



Box Number= AZ15011



Claim Begin-End: AMC441238-AMC441238

1 Initial Receipt



AZ15011-4

AMC450400-AMC453366

AMC #**DATE CLOSED****ADJ INITIAL**

REMARKS

[illegible]

United States Department of the Interior
Bureau of Land Management
DIV OF LANDS, MINRLS & ENERGY
ONE N CENTRAL AVE
PHOENIX, AZ 85004 -4427
Phone: 602-417-9200

Receipt

No: 3752156

Transaction #: 3858002	
Date of Transaction: 01/31/2017	
CUSTOMER:	
	WAYNE HORTON 1931 DEMERSE AVE PRESCOTT, AZ 86301-1009 US

ENTERED
FEB 03 2017
BY: *Ram*

LINE #	QTY	DESCRIPTION	REMARKS	UNIT PRICE	TOTAL
1	1.00	LOCATABLE MINERALS / MINING CLAIMS- NEW, UNADJUD, ONE OR MORE AUTH NOS / NEW MINING CLAIM PROCESSING FEE CASES: AMC441238/\$20.00		- n/a -	20.00
2	1.00	LOCATABLE MINERALS / MINING CLAIMS- NEW, UNADJUD, ONE OR MORE AUTH NOS / NEW MINING CLAIMS LOCATION FEE CASES: AMC441238/\$37.00		- n/a -	37.00
3	1.00	LOCATABLE MINERALS / MINING CLAIMS- NEW, UNADJUD, ONE OR MORE AUTH NOS / NEW MINING CLAIMS MAINTENANCE FEE CASES: AMC441238/\$155.00		- n/a -	155.00
TOTAL:					\$212.00

PAYMENT INFORMATION				
1	AMOUNT:	212.00	POSTMARKED:	01/28/2017
	TYPE:	CHECK	RECEIVED:	01/30/2017
	CHECK NO:	0877207522		
	NAME:	HORTON, WAYNE D 1931 DEMERSE AVE PRESCOTT AZ 86301-1009 US		

REMARKS

This receipt was generated by the automated BLM Collections and Billing System and is a paper representation of a portion of the official electronic record contained therein.

NOTICE!!

These documents have been scanned!

Do not place un-scanned documents beneath this notice!

Do not remove this notice from this file!

GPO Jacket No. 560-102
Print Order 61540
Rise Business Services, LLC
Job=AZ15 4/30/2019



Box Number= AZ15011



Claim Begin-End: AMC441238-AMC441238

2 Correspondence



AZ15011-4 AMC450400-AMC453366

**NO
DOCUMENTS
FOUND**

NO DOCUMENTS FOUND
NO DOCUMENTS FOUND

NOTICE!!

These documents have been scanned!

Do not place un-scanned documents beneath this notice!

Do not remove this notice from this file!

GPO Jacket No. 560-102
Print Order 61540
Rise Business Services, LLC
Job=AZ15 4/30/2019



Box Number= AZ15011



Claim Begin-End: AMC441238-AMC441238

3 Transfers



AZ15011-4

AMC450400-AMC453366

**NO
DOCUMENTS
FOUND**

NO DOCUMENTS FOUND
NO DOCUMENTS FOUND

NOTICE!!

These documents have been scanned!

Do not place un-scanned documents beneath this notice!

Do not remove this notice from this file!

GPO Jacket No. 560-102
Print Order 61540
Rise Business Services, LLC
Job=AZ15 4/30/2019



Box Number= AZ15011



Claim Begin-End: AMC441238-AMC441238

4 Annual Filings



AZ15011-4

AMC450400-AMC453366

UNITED STATES
DEPARTMENT OF THE INTERIOR
BUREAU OF LAND MANAGEMENT
MAINTENANCE FEE WAIVER CERTIFICATION

SEE INSTRUCTIONS ON PAGE 2

FORM APPROVED
OMB NO. 1004-0114
Expires: January 31, 2020

2019 445886

1. This small miner waiver is filed for the assessment year beginning on September 1, ~~2017~~ ²⁰¹⁸ and ending on September 1, ~~2018~~ ²⁰¹⁹
2. The undersigned and all related parties own ten or fewer mining claims, mill, or tunnel sites located and maintained on Federal lands in the United States of America on September 1, ~~2017~~ ²⁰¹⁸
3. The undersigned have performed the assessment work required by law for each mining claim listed prior to filing this waiver and understand that by filing this form the undersigned must file an affidavit of assessment work with the Bureau of Land Management (BLM) by the December 30th following the filing of this waiver.
4. The undersigned understand that if the assessment work obligation has not yet come due under 30 U.S.C. 28 (for those claims in their first assessment year only), a notice of intent to hold reciting this condition must be recorded by the December 30th following the filing of this waiver.
5. The undersigned understand that mill and tunnel sites may also be listed on this waiver and be waived from payment of the maintenance fee, and that a notice of intent to hold for these sites is required to be filed with the BLM by the December 30th following the filing of this waiver.
6. The undersigned understand and acknowledge that pursuant to 43 U.S.C. 1212 and 18 U.S.C. 1001, the filing or recording of a false, fictitious, or fraudulent document with the BLM may result in a fine of up to \$250,000, a prison term not to exceed five years, or both.
7. The mining claims, mill or tunnel sites for which this waiver from payment of the maintenance fees is requested are:

CLAIM OR SITE NAME	BLM RECORDATION SERIAL NUMBER
1. NATURE'S GIFT	AMC 439837
2. DISCOVERY	AMC 441238
3. LONG SHOT	AMC 445886
4.	
5.	
6.	
7.	
8.	
9.	
10.	

RECEIVED
BLM AZ STATE OFFICE
2018 JUL 20 P 1:37
PHOENIX, ARIZONA

The owner(s) (claimants) of the above mining claims and sites are:

WAYNE HORTON
(Owner's Name - Please Print)
1931 DEMERSE AVE
(Owner's Mailing Address)

Wayne Horton
(Owner's Signature)
PRESCOTT AZ 86301
(City) (State) (Zip Code)

DONNA HORTON
(Owner's Name - Please Print)
1931 DEMERSE AVE
(Owner's Mailing Address)

Donna Horton
(Owner's Signature)
PRESCOTT AZ 86301
(City) (State) (Zip Code)

(Owner's Name - Please Print)
(Owner's Mailing Address)

(Owner's Signature)
(City) (State) (Zip Code)

(Owner's Name - Please Print)
(Owner's Mailing Address)

(Owner's Signature)
(City) (State) (Zip Code)

(Continued on page 2)

ENTERED
SEP 05 2018
BY: [Signature]

UNITED STATES
DEPARTMENT OF THE INTERIOR
BUREAU OF LAND MANAGEMENT

FORM APPROVED
OMB NO.: 1004-0114
Expires: January 31, 2020

439837

441238

445886

AFFIDAVIT OF ANNUAL ASSESSMENT WORK

WHEN RECORDED, MAIL DOCUMENT TO:

NAME: WAYNE HORTON

ADDRESS: 1931 DEMERSE AVE

CITY, STATE, ZIP: PRESCOTT, AZ 86301

FOR COUNTY RECORDER'S USE

No. of Claims 3

x \$10/claim

Total due BLM \$ 30.00

TO ALL WHOM IT MAY CONCERN:

1. The undersigned certifies that at least \$100 per claim was expended for development, labor and improvements, or equivalent value added, as the annual assessment work for the assessment year ending September 1, 2018 for the following contiguous unpatented mining claim(s), located in the County of YAVAPAI, in the State of ARIZONA.

BLM Serial No.	Name of Claim	Tp	Rg	Sec	Mer	County Recordation Book and Page No.	Co. Recording Date
439837	NATURE'S GIFT	14N	03W	19			9-19-16
441238	DISCOVERY	14N	03W	19			1-13-17
445886	LONG SHOT	14N	03W 04W	01 19			9-27-17

RECEIVED
BLM AZ STATE OFFICE
JUL 20 11:33
PHOENIX, ARIZONA

#4216943

(Continued on page 2)

ENTERED
JUL 25 2018
BY: Ram

2. Type of labor and improvements (specify what was done and give the total value for that labor and improvement to show at least \$100 for each claim). If a geological, geochemical, or geophysical survey was performed, as per 30 U.S.C. 28-1, reference the title of the report of survey, give cost and date of the survey and report, and indicate it was filed with the County Recorder:

Description of Work Performed	Value of Work Performed	Date Work Was Performed
METAL GATE POSTS INSTALLED - 439837 -	\$ 260. ⁰⁰	11-14-17
6 HRS. ALSO AT 445856	\$ 274. ⁰⁰	4-20-18
TRASH REMOVAL AND SIGN REPLACEMENT	\$ 185. ⁰⁰	9-01-17-18
INSTALLED OFF-ROAD DETERRRET BERM AT	\$ 210. ⁰⁰	10-12-17
AMC 441238 TOTAL →	\$ 929. ⁰⁰	

3. Name and mailing address of each person who performed the labor and improvements:

Name (please print)

WAYNE HORTON

Current Mailing Address (please print)

1931 DEMERSE AVE PRESCOTT, AZ 86301

4. Name and mailing address of each person who holds and claims the subject mining claim(s) for the valuable minerals contained therein. Be sure to indicate if there is a change of address:

Name (please print)

WAYNE HORTON

Current Mailing Address (please print)

1931 DEMERSE AVE PRESCOTT, AZ 86301

DONNA HORTON

1931 DEMERSE AVE PRESCOTT, AZ 86301

5. The undersigned testifies that on the date of 1-05, 2018, all monuments required by law were erected upon the subject claim(s), and all notices required by law were posted on the subject claim(s) or copies thereof were in place, and at said date, each corner monument bore or contained

markings sufficient to appropriately designate the corner of the claim to which it pertains and the name of the claim(s).

I hereby certify under penalty of perjury under the laws of the State of ARIZONA that the foregoing statements are true and correct:

Wayne Horton
Wayne Horton Date: 7-17-18
(Signature of person responsible for above statement)

Title 18 U.S.C. 1001 and 43 U.S.C. 1212 make it a crime for any person knowingly and willfully to make to any department or agency of the United States any false, fictitious or fraudulent statements or representations as to any matter within its jurisdiction.


Notary Block

SUBSCRIBED AND SWORN TO before me, this 17th day of July 20 18

By: Rob Linn
(Signature of Affiant)

Title: Notary Public

My Commission Expires: 5/19/2022



INSTRUCTIONS

1. This is an optional form that may be used to satisfy the requirements for the Bureau of Land Management (BLM) under the provisions of 43 U.S.C. §1744 and 30 U.S.C. §28-28d and the regulations thereunder (43 CFR part 3835). Since local and State laws may vary, you should contact your local and State agencies where the claims are located to ensure all applicable laws and requirements are satisfied.
2. The claimant(s) must fill in the date in paragraph 1 for the applicable assessment year and the county and state where the claims are located.
3. All claim names, BLM serial numbers, legal descriptions, and original county recording information must be listed for the claims pertaining to this assessment notice.
4. The claimant(s) must complete paragraph 2 listing all labor or improvements which was performed on or did benefit the subject mining claims. The value and date of the labor or improvements must also be listed. The total amount of labor or improvements can be listed, but the total expenditure must equal at least \$100 for each claim.
5. The names and current mailing addresses of the person(s) performing the labor shall be listed in paragraph 3.
6. The name and current mailing address of each owner (claimant) of the claims shall be listed in paragraph 4. The mailing address shall be the owner's address and not the address of an agent or anyone representing the claimant. Be sure to note if there has been a change of address.
7. Paragraph 5 shall be completed to show the date it was verified that all monuments required by law were properly erected, all notices were posted, and that corners were appropriately designated for all claims listed.
8. An exact legible reproduction or duplicate (other than microfilm or other electronic media) of this affidavit or another type of affidavit of assessment work that you file or will file in the county where each claim is located, must be filed with the BLM on or before December 30 of the calendar year in which the assessment year ends. For mill or tunnel sites, a separate notice of intent to hold must be filed with the BLM on or before December 30. Requirements for filing a notice of intent to hold can be found at 43 CFR 3835.33.
9. A processing fee of \$10 for each claim listed must be remitted to the BLM along with this or any other affidavit of assessment work.

NOTICES

THE PRIVACY ACT and 43 CFR 2.223(d) require that you be furnished with the following information in connection with the information requested by this form.

AUTHORITY: 30 U.S.C. §28-28d and 43 CFR part 3835 permit collection of the information requested by this form.

PRINCIPAL PURPOSE: The BLM will use the information you provide to document compliance with 43 U.S.C. 1744 and that assessment work has been completed in accordance with 30 U.S.C. § 28-28d and 43 CFR part 3835 in lieu of paying the maintenance fee for the mining claims listed on this form.

ROUTINE USES: The BLM will only disclose this information in accordance with the provisions at 43 CFR 2.231(b) and (c).

EFFECT OF NOT PROVIDING INFORMATION: Disclosure of the requested information is required by 30 U.S.C. § 28-28d and 43 CFR part 3835 for claimants qualified to perform assessment work in lieu of paying the maintenance fee. Failure to submit all the requested information or to complete this form will delay the BLM's processing of the form and may preclude the BLM's acceptance of the assessment work information, which may result in forfeiture of the mining claim(s) by the claimant.

THE PAPERWORK REDUCTION ACT requires us to inform you that:


Use of this form is optional. You must perform assessment if a waiver to pay the maintenance fee has been requested. This form is provided to help you attest that annual assessment work has been completed in lieu of paying the maintenance fee for your claim(s). Submission of the requested information is necessary to obtain or retain a benefit.

You do not have to respond to this or any other Federal agency-sponsored information collection unless it displays a valid OMB control number.

BURDEN HOURS STATEMENT: The estimated public reporting burden for this form is 30 minutes per response, including the time for reviewing instructions, gathering and maintaining data, and completing and reviewing the form. You may submit comments regarding the burden estimate or any other aspect of this form to: U.S. Department of the Interior, Bureau of Land Management (1004-0114), Bureau Information Collection Clearance Officer (WO-630), 1849 C Street, N.W., Room 2134LM, Washington, D.C. 20240.

WAYNE HORTON
1931 DEMERSE AVE
PRESCOTT, AZ 86301

THAN DELIVERED



7018 1130 0001 6222 7715



RECEIVED 1000
BIMAZ STATE OFFICE



85004

U.S. POSTAGE
PAID
PRESCOTT, AZ
86301
JUL 18, 8
AMOUNT

\$3.45

R2304M114107-34



2018 JUL 20 8:33
U.S. DEPT OF THE INTERIOR
PHOENIX, ARIZONA
BUREAU OF LAND MANAGEMENT
ARIZONA STATE OFFICE
1 NORTH CENTRAL AVE., STE. 800
PHOENIX, ARIZONA 85004

PLACE STICKER AT TOP OF ENVELOPE TO THE RIGHT
OF THE RETURN ADDRESS, FOLD AT DOTTED LINE

United States Department of the Interior
Bureau of Land Management
DIV OF LANDS, MINRLS & ENERGY
ONE N CENTRAL AVE
PHOENIX, AZ 85004 -4427
Phone: 602-417-9200

Receipt

No: 4216943

Transaction #: 4332075	
Date of Transaction: 07/23/2018	
CUSTOMER:	
	WAYNE HORTON 1931 DEMERSE AVE PRESCOTT, AZ 86301-1009 US

LINE #	QTY	DESCRIPTION	REMARKS	UNIT PRICE	TOTAL
1	1.00	LOCATABLE MINERALS / MINING CLAIMS- NOT NEW-UNADJUD, ONE AUTH NO. ONLY / MINING CLAIM MONEY RECEIVED CASES: AMC439837/\$30.00	POL 2018/3 WAV	- n/a -	30.00
TOTAL:					\$30.00

PAYMENT INFORMATION				
1	AMOUNT:	30.00	POSTMARKED:	N/A
	TYPE:	CHECK	RECEIVED:	07/23/2018
	CHECK NO:	0877210914		
	NAME:	HORTON, WAYNE 1931 DEMERSE AVE PRESCOTT AZ 86301-1009 US		

REMARKS

This receipt was generated by the automated BLM Collections and Billing System and is a paper representation of a portion of the official electronic record contained therein.

UNITED STATES
DEPARTMENT OF THE INTERIOR
BUREAU OF LAND MANAGEMENT
MAINTENANCE FEE WAIVER CERTIFICATION

FORM APPROVED
OMB NO. 1004-0114
Expires: August 31, 2013

SEE INSTRUCTIONS ON PAGE 2

1. This small miner waiver is filed for the assessment year beginning on September 1, 2016 and ending on September 1, 2017.
2. The undersigned and all related parties owned ten or fewer mining claims, mill, or tunnel sites located and maintained on Federal lands in the United States of America on September 1, 2017.
3. The undersigned have performed the assessment work required by law for each mining claim listed prior to filing this waiver and understand that by filing this form, the undersigned must file an affidavit of assessment work with the Bureau of Land Management (BLM) by the December 30th following the filing of this waiver.
4. The undersigned understand that if the assessment work obligation has not yet come due under 30 U.S.C. 28 (for those claims in their first assessment year only), a notice of intent to hold reciting this condition must be recorded by the December 30th following the filing of this waiver.
5. The undersigned understand that mill and tunnel sites may also be listed on this waiver and be waived from payment of the maintenance fee, and that a notice of intent to hold for these sites is required to be filed with the BLM by the December 30th following the filing of this waiver.
6. The undersigned understand and acknowledge that pursuant to 43 U.S.C. 1212 and 18 U.S.C. 1001, the filing or recording of a false, fictitious, or fraudulent document with the BLM may result in a fine of up to \$250,000, a prison term not to exceed five years, or both.
7. The mining claims, mill or tunnel sites for which this waiver from payment of the maintenance fees is requested are:

CLAIM OR SITE NAME	BLM RECORDATION SERIAL NUMBER
1. <u>NATURE'S GIFT</u>	<u>439837</u>
2. <u>DISCOVERY</u>	<u>441238</u>
3. <u>LONG COLT</u>	<u>442448</u>
4.	
5.	
6.	
7.	
8.	
9.	
10.	

The owner(s) (claimants) of the above mining claims and sites are:

WAYNE HORTON

(Owner's Name - Please Print)

1931 DEMERSE AVE

(Owner's Mailing Address)

Wayne Horton

(Owner's Signature)

PRESCOTT

(City)

AZ 86301

(State) (Zip Code)

DONNA HORTON

(Owner's Name - Please Print)

1931 DEMERSE AVE

(Owner's Mailing Address)

Donna M. Horton

(Owner's Signature)

PRESCOTT

(City)

AZ 86301

(State) (Zip Code)

(Owner's Name - Please Print)

(Owner's Signature)

(Owner's Mailing Address)

(City)

(State) (Zip Code)

(Owner's Name - Please Print)

(Owner's Signature)

(Owner's Mailing Address)

(City)

(State) (Zip Code)

(Continued on page 2)

WAIVER ON CURRENT
FORM RCVD 9/5/2017.
247 REMOVED RM

439837
ENTERED
SEP 07 2017
BY: RM

RECEIVED
BLM AZ STATE OFFICE
2017 AUG 24 P 3:43
PHOENIX, ARIZONA

NW
K

UNITED STATES
DEPARTMENT OF THE INTERIOR
BUREAU OF LAND MANAGEMENT

MAINTENANCE FEE WAIVER CERTIFICATION

SEE INSTRUCTIONS ON PAGE 2

FORM APPROVED
OMB NO. 1004-0114
Expires: January 31, 2020

1. This small miner waiver is filed for the assessment year beginning on September 1, 2017 and ending on September 1, 2018.
2. The undersigned and all related parties owned ten or fewer mining claims, mill, or tunnel sites located and maintained on Federal lands in the United States of America on September 1, 2017.
3. The undersigned have performed the assessment work required by law for each mining claim listed prior to filing this waiver and understand that by filing this form, the undersigned must file an affidavit of assessment work with the Bureau of Land Management (BLM) by the December 30th following the filing of this waiver.
4. The undersigned understand that if the assessment work obligation has not yet come due under 30 U.S.C. 28 (for those claims in their first assessment year only), a notice of intent to hold reciting this condition must be recorded by the December 30th following the filing of this waiver.
5. The undersigned understand that mill and tunnel sites may also be listed on this waiver and be waived from payment of the maintenance fee, and that a notice of intent to hold for these sites is required to be filed with the BLM by the December 30th following the filing of this waiver.
6. The undersigned understand and acknowledge that pursuant to 43 U.S.C. 1212 and 18 U.S.C. 1001, the filing or recording of a false, fictitious, or fraudulent document with the BLM may result in a fine of up to \$250,000, a prison term not to exceed five years, or both.
7. The mining claims, mill or tunnel sites for which this waiver from payment of the maintenance fees is requested are:

CLAIM OR SITE NAME	BLM RECORDATION SERIAL NUMBER
1. NATURE'S GIFT ✓	439837
2. DISCOVERY	441238
3. LONG COLT	442448
4.	
5.	
6.	
7.	
8.	
9.	
10.	

RECEIVED
BLM AZ STATE OFFICE
2011 SEP -5 P 3:30
PHOENIX, ARIZONA

The owner(s) (claimants) of the above mining claims and sites are:

WAYNE HORTON

(Owner's Name - Please Print)

1931 DEMERSE AVE

(Owner's Mailing Address)

Wayne Horton

(Owner's Signature)

PRESOTT

(City)

AZ

(State)

86301

(Zip Code)

DONNA HORTON

(Owner's Name - Please Print)

1931 DEMERSE AVE

(Owner's Mailing Address)

Donna M. Horton

(Owner's Signature)

PRESOTT

(City)

AZ

(State)

86301

(Zip Code)

(Owner's Name - Please Print)

(Owner's Signature)

(Owner's Mailing Address)

(City)

(State)

(Zip Code)

(Owner's Name - Please Print)

(Owner's Signature)

(Owner's Mailing Address)

(City)

(State)

(Zip Code)

(Continued on page 2)

(Owner's Name - Please Print)	(Owner's Signature)		
(Owner's Mailing Address)	(City)	(State)	(Zip Code)
(Owner's Name - Please Print)	(Owner's Signature)		
(Owner's Mailing Address)	(City)	(State)	(Zip Code)
(Owner's Name - Please Print)	(Owner's Signature)		
(Owner's Mailing Address)	(City)	(State)	(Zip Code)
(Owner's Name - Please Print)	(Owner's Signature)		
(Owner's Mailing Address)	(City)	(State)	(Zip Code)

18 U.S.C. 1001 and 43 U.S.C. 1212 make it a crime for any person knowingly and willfully to make to any department or agency of the United States any false, fictitious or fraudulent statements or representations as to any matter within its jurisdiction.

INSTRUCTIONS

1. This certification is made under the provisions of 43 U.S.C. § 1744 and 30 U.S.C. §28-28k and the regulations thereunder (43 CFR Part 3830).
2. The claimant(s) must fill in the dates in paragraph 1 for the beginning and ending of the assessment year for which this waiver is sought.
3. The claimant(s) must fill in the date in paragraph 2 for the beginning of the assessment year for which this waiver is sought.
4. All claim and site names and BLM serial numbers must be listed for the mining claims, mill sites, and tunnel sites for which the waiver is sought.
5. All owners of the mining claims, mill sites, and tunnel sites and their addresses must be given.
6. This waiver form must be signed by all the claimants or their designated agent, in original form. If an agent is designated, a notarized designation of agent, signed by all of the claimants with proper address given, must be submitted with this waiver.
7. This form must be filed no later than September 1st for the upcoming assessment year in the BLM State Office where the mining claims or sites are recorded, or the waiver cannot be granted by the BLM. (Example: To obtain a waiver for the assessment year 2012, which begins on September 1, 2011, you must qualify for and file for a waiver no later than September 1, 2011, in the proper BLM State Office.)
8. For all mining claims which require assessment work, you must record an affidavit of labor on or before the December 30th immediately following the filing of this waiver. For all other mining claims or sites waived, you must record a notice of intent to hold on or before the December 30th immediately following the filing of this waiver.
9. Mill and tunnel sites may also be listed on this waiver and be waived from payment of the maintenance fee. A notice of intent to hold for these sites is required to be filed by the December 30th following the filing of this waiver.

RECEIVED
 BLM ARIZONA STATE OFFICE
 2011 SEP 15 P 3:20
 PHOENIX ARIZONA
 FOR OFFICIAL USE ONLY

United States Department of the Interior
Bureau of Land Management
DIV OF LANDS, MINRLS & ENERGY
ONE N CENTRAL AVE
PHOENIX, AZ 85004 -4427
Phone: 602-417-9200

Receipt

No: 3958525

Transaction #: 4068327	
Date of Transaction: 08/25/2017	
CUSTOMER:	
	WAYNE HORTON 1931 DEMERSE AVE PRESCOTT, AZ 86301-1009 US

LINE #	QTY	DESCRIPTION	REMARKS	UNIT PRICE	TOTAL
1	1.00	LOCATABLE MINERALS / MINING CLAIMS- NOT NEW-UNADJUD, ONE AUTH NO. ONLY / MINING CLAIM MONEY RECEIVED CASES: AMC439837/\$30.00	POL 2017/3 WAV	- n/a -	30.00
TOTAL:					\$30.00

PAYMENT INFORMATION				
1	AMOUNT:	30.00	POSTMARKED:	08/23/2017
	TYPE:	CHECK	RECEIVED:	08/24/2017
	CHECK NO:	0877208839		
	NAME:	HORTON, WAYNE D 1931 DEMERSE AVE PRESCOTT AZ 86301-1009 US		

REMARKS
WAIVER IS EXPIRED

This receipt was generated by the automated BLM Collections and Billing System and is a paper representation of a portion of the official electronic record contained therein.

RECEIVED
BLM AT STATE OFFICE
2017 SEP -5 P 3:30
PHOENIX, ARIZONA

* Wayne -

Fill out new waiver, sign it and
send back in ASAP!

When Recorded Return Document to:

WAYNE HORTON
1931 DEMERSE AVE
PRESCOTT, AZ
86301

439837

441238

442448

☐ Check here if this is a change of address.

Telephone: _____

E-mail address: _____

AFFIDAVIT OF PERFORMANCE OF ANNUAL WORK

1. State of Arizona, County of YAVAPAI ss:

2. I (Name) WAYNE HORTON

3. Reside at (Address) 1931 DEMERSE AVE

City PRESCOTT County YAVAPAI


State AZ Zip 86301 being duly sworn, depose and say that I am a citizen of the United States, more than eighteen years of age, and that all of the facts set forth in this affidavit, subject to the provisions and penalties of 18 U.S.C. 1001 pertaining to the filing of false, fictitious, or fraudulent statements with the United States, are true and correct according to the best of my knowledge, information and belief.

4. Owner's name and address (If not shown in Items 1-3 above). _____


5. That I am personally acquainted with the mining claim(s). The work and improvements were made by and at the expense of the owner(s) of said claim(s). Said contiguous group of claims, listed on this document, are situated in the

_____ (optional) Mining District; _____ County, Arizona.

Line No.	AMC NUMBER	CLAIM/SITE NAME	COUNTY RECORDER DATA (If available)	TWP	RNG	SEC
1	439837	NATURE'S GIFT	REC. 9-19-16	14N	03W	19
2	441238	DISCOVERY	REC. 1-13-17	14N	03W	19
3	442448	LONG COLT	REC. 2-24-17	14N	06W	31
4						
5						
6						



Form: MCF108
Revised July 2014
Page 1 of 2



RECEIVED
BLM AZ STATE OFFICE
2017 AUG 24 P 3:23
PHOENIX, ARIZONA

BLM
Date
Stamp

7						
8						
9						
10						

6. That between the dates starting at 12 o'clock noon on September 1, 20 16 and ending at 12 o'clock noon on September 1, 20 17 at least \$ 3875.00 dollars worth of work and improvements were done and performed upon said claim(s) or upon one or more of a contiguous group of claims for the benefit of all, wholly or partly outside of a contiguous group of claims for the benefit of all, not including the location work.

7. That the following persons were employed to perform the work and improvements described herein: _____

GRANITE MOUNTAIN MATERIALS EMPLOYEES - TRUCK DRIVERS AND FRONT-END LOADER DRIVER / OPERATOR

8. That the work and improvements performed were: USING ALL-WEATHER MATERIALS, 1000 + FEET OF ACCESS ROAD IMPROVEMENT TO DISCOVERY AND NATURE'S GIFT MINE ROADS, SAFETY IMPROVEMENTS


9. Dated: 8-21-17 Signature: Wayne Horton MADE AT LONG COLT SITE.

SUBSCRIBED AND SWORN TO before me, a Notary Public, this 21st day of August 20 17

By: Wayne Horton

Notary Public Kathleen S Boggs

My Commission Expires May 20, 2021



Bureau of Land Management
Arizona State Office
www.blm.gov/az

No. of Claims: 3 x \$10 = 30
Check No.: 0877208639 YML
Receipt No.: 2058525
For BLM Use Only

Form: MCF108
Revised July 2014
Page 2 of 2

WAYNE HORTON
1931 DEMERSE AVE.
PRESCOTT, AZ 86301

PHOENIX, AZ 85004

23 AUG 2011 10:10 AM



RECEIVED
BLM AZ STATE OFFICE

2011 AUG 24 P 3 23

PHOENIX, ARIZONA

U.S. DEPT. OF THE INTERIOR
BUREAU OF LAND MANAGEMENT
ARIZONA STATE OFFICE
1 NORTH CENTRAL AVE., SUITE 800
PHOENIX, ARIZONA 85004

8500484427 C041



United States Department of the Interior
Bureau of Land Management
DIV OF LANDS, MINRLS & ENERGY
ONE N CENTRAL AVE
PHOENIX, AZ 85004 -4427
Phone: 602-417-9200

Receipt

No: 3958525

Transaction #: 4068327	
Date of Transaction: 08/25/2017	
CUSTOMER:	
	WAYNE HORTON 1931 DEMERSE AVE PRESCOTT, AZ 86301-1009 US

LINE #	QTY	DESCRIPTION	REMARKS	UNIT PRICE	TOTAL
1	1.00	LOCATABLE MINERALS / MINING CLAIMS- NOT NEW-UNADJUD, ONE AUTH NO. ONLY / MINING CLAIM MONEY RECEIVED CASES: AMC439837/\$30.00	POL 2017/3 WAV	- n/a -	30.00
TOTAL:					\$30.00

PAYMENT INFORMATION				
1	AMOUNT:	30.00	POSTMARKED:	08/23/2017
	TYPE:	CHECK	RECEIVED:	08/24/2017
	CHECK NO:	0877208839		
	NAME:	HORTON, WAYNE D 1931 DEMERSE AVE PRESCOTT AZ 86301-1009 US		

REMARKS
WAIVER IS EXPIRED

This receipt was generated by the automated BLM Collections and Billing System and is a paper representation of a portion of the official electronic record contained therein.

NOTICE!!

These documents have been scanned!

Do not place un-scanned documents beneath this notice!

Do not remove this notice from this file!

GPO Jacket No. 560-102
Print Order 61540
Rise Business Services, LLC
Job=AZ15 4/30/2019



Box Number= AZ15011



Claim Begin-End: AMC441238-AMC441238

5 Miscellaneous



AZ15011-4

AMC450400-AMC453366

**NO
DOCUMENTS
FOUND**

NO DOCUMENTS FOUND
NO DOCUMENTS FOUND

NOTICE!!

These documents have been scanned!

Do not place un-scanned documents beneath this notice!

Do not remove this notice from this file!

GPO Jacket No. 560-102
Print Order 61540
Rise Business Services, LLC
Job=AZ15 4/30/2019



Box Number= AZ15011



Claim Begin-End: AMC441238-AMC441238

6 Location Notices-Amendments and Supporting Documents



AZ15011-4 AMC450400-AMC453366

MINING CLAIM STATUS REPORT

Data Entered: 02/3/17 RAm

MTP Checked By: 02/3/17 RAm
GEO Checked By: 02/3/17 RAm

LEAD SERIAL NUMBER: AMC 441238 thru AMC _____

NUMBER OF CLAIMS & TYPE:

1 LODE
____ PLACER
____ ASSOCIATION PLACER
____ MILL SITE
____ TUNNEL SITE

CHARGES:

Processing Fee @ \$20 = \$ 20.00
Location Fee @ \$37 = \$ 37.00
Maintenance Fee @ \$155 = \$ 155.00
Add'l Maint Fee for Assoc Placer = \$ _____
SUBTOTAL \$ 212.00
Other Fees \$ _____
Other Fees \$ _____
TOTAL \$ 212.00

TOTAL ACREAGE: N/A Per Claim
(Placer Only)

NUMBER OF LOCATORS: 2

DOCUMENTS RECEIVED VIA : Over-the-Counter [] Mail [☒] **TIMELY FILED:** Yes [☒] No []

LEGAL DESCRIPTION: T 14N R 3W SEC 19
T _____ R _____ SEC _____
T _____ R _____ SEC _____
T _____ R _____ SEC _____
T _____ R _____ SEC _____

BLM [] FOREST SERVICE [] SUBJ TO PL 359: Yes [] No []
WILDERNESS AREA [] _____

SPLIT ESTATE: N/A [] SX [] PX [] OTHER []
SRHA [] Was proper Notice filed if located on SHRA Land? Yes [] No []

RECONVEYED MINERALS ON BLM LAND REQUIRE OPENING ORDER FROM 1944 TO 1993:

Open to Entry On _____ N/A []

COMMENTS/STATUS: VOID [] PARTIALLY VOID [] PVT MINERALS [] WITHDRAWN LANDS []
OTHER [] _____

[] Claimant acknowledges that portions of the following claim(s) site(s) may be void or voidable.

Printed Name of Claimant _____ Signature of Claimant _____

*****FINAL ADJUDICATION*****

DATE 8/16/2017 INITIALS RAm

441238

WAYNE HORTON
1931 DEMERSE AVE
PRESCOTT, AZ 86301



LOCATION NOTICE FOR LODE MINING CLAIM

☐ Amendment BLM Serial # _____

NOTICE IS HEREBY GIVEN that the DISCOVERY
_____ lode mining claim has been located
by WAYNE HORTON
DONNA HORTON whose current mailing
address is 1931 DEMERSE AVE
PRESCOTT, AZ

BLM
Date
Stamp

RECEIVED
JAN 30 2 3 15
PHOENIX, ARIZONA

The general course of this claim is _____ and it is situated in YAVAPAI
County, Arizona. This claim is 1500 feet in length and 600 feet in width.

20.66 Total Claim Acreage. This claim runs from the location monument on which this location notice
is posted on the centerline of the claim approximately 600 feet in a NNE direction to the NNE
end line and 1500 feet in a SE direction to the SE end line. This claim is marked by six
monuments, one at each corner and one at the center of each end line of the claim.

The location monument on which this notice is posted is situated within Section S19, Township T14N
_____, Range R03W, Gila Salt River Base and Meridian, Arizona and this claim encompasses portions
of the following quarter section(s), section(s), Township(s) and Range(s) _____

Gila Salt River Base and Meridian, Arizona.

The locality of this claim with reference to some natural object or permanent monument and additional information
(if any) concerning its locality are as follows: SEE MAP

The above information is shown on the attached map.
DATED AND POSTED on the ground this 13 day of JANUARY, 2017.

☐ LOCATOR(s) ☐ AGENT

Print Name(s) WAYNE HORTON

DONNA HORTON

Signature(s) Wayne Horton

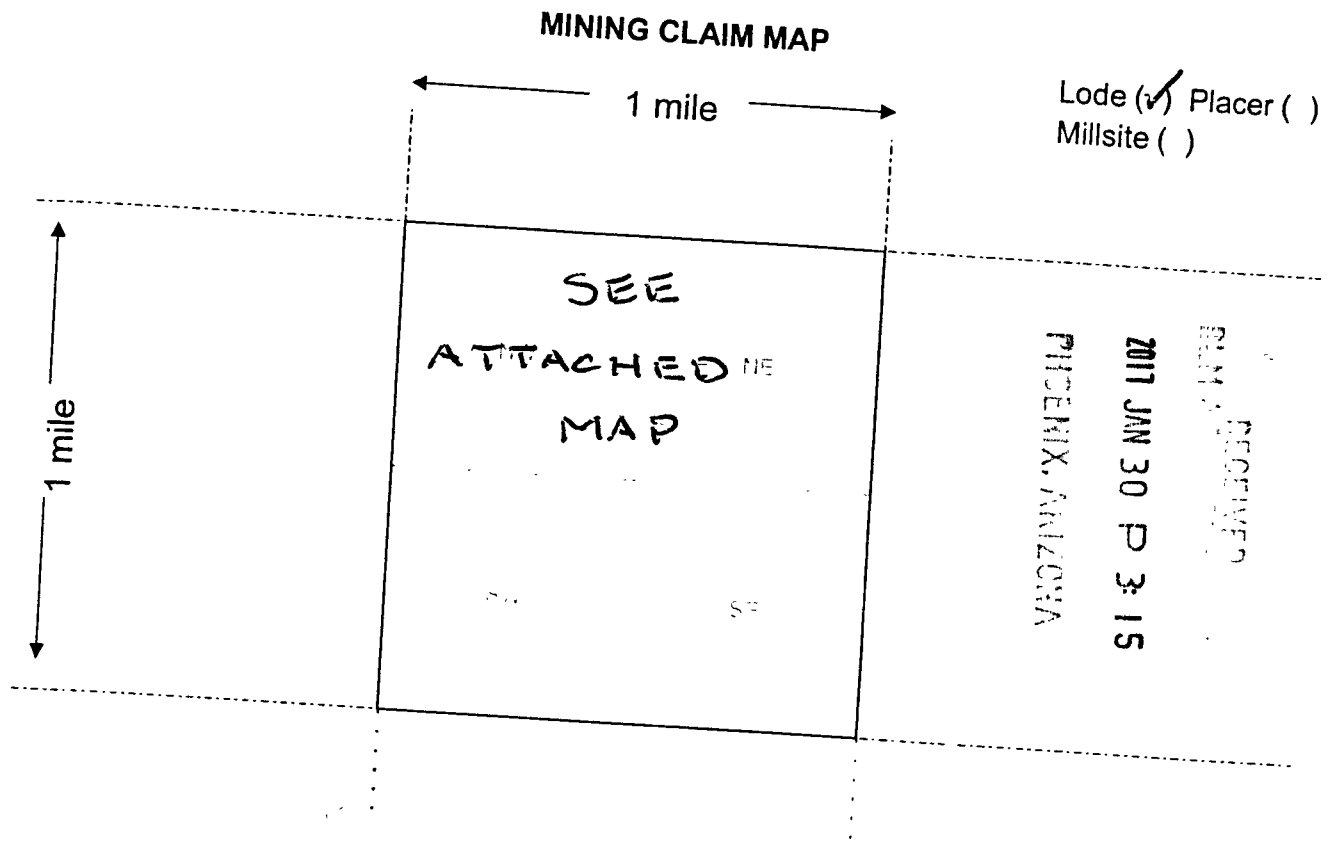
Donna Horton

Form MCF100

Revised July 2014

This form is available from the Arizona Geological Survey and may be reproduced.

AMC441238



AMC441238

Scale: 1" = 2000 feet



1. The above map depicts the DISCOVERY mining claim, which is located in Section (s) S19, Township T14N, Range R03W, Gila and Salt River Base and Meridian, YAVAPAI County, Arizona. Total claim acreage is 20.66
2. The type of corner and location monuments used are as follows: WHITE PVC TUBING WITH DATE & MARKER LETTERS A, B, C, D, E, F
3. The bearings and distances in degrees and feet between claim corners and to a public land survey monument are as depicted on the map. YES
4. If the claim is a placer or millsite claim with exterior limits conforming to legal subdivisions of the public survey, provide a legal description of the claim N/A

Form MCF100a
Revised July 2014

This form is available from the Arizona Geology Survey and may be reproduced.



S18-T14N-R03W

S17-T14N-R03W

MARKER

800-01-028D

800-17-108Y

- A. SW @ 2125' 226°
- B. SSW @ 2750' 192°
- C. SSW @ 2500' 188°
- D. SSW @ 2300' 182°
- E. SW @ 1525' 223°
- F. SW @ 1850' 225°
- G. SW @ 1894' 222°

S19-T14N-R03W

800-01-028E

S20-T14N-R03W



AMC441238




2011 JAN 30 P 3:15

RECEIVED
MAY 12 2011

PHOENIX, ARIZONA



Legend

-  Asr Parcel Polygons
-  Road Centerlines
-  Historical Lot Lines

0 100 200 300 400
Feet
1 inch = 400 feet

APAI COUNTY ASSUMES NO RESPONSIBILITY FOR ANY ERRORS, OMISSIONS AND/OR INACCURACIES IN THIS MAPPING PRODUCT. THIS PRODUCT IS FOR INFORMATIONAL PURPOSES AND MAY NOT HAVE BEEN PREPARED FOR OR BE SUITABLE FOR LEGAL, ENGINEERING SURVEYING PURPOSES. USERS OF THIS INFORMATION SHOULD REVIEW OR CONSULT THE PRIMARY DATA AND INFORMATION SOURCES TO ASCERTAIN THE USABILITY OF THE INFORMATION.

RUN TIME: 10:54 AM

**DEPARTMENT OF INTERIOR
BUREAU OF LAND MANAGEMENT**

**RUN DATE: 02/03/2017
Page 1 of 1**

Input Parameters for Geographic Report with Land

System Id = CR

Admin State = AZ

Geo State =

Casetype Begins With

Case Disp Txt = AUTHORIZED, CANCELLED, EXPIRED, PENDING, REJECTED, RELINQUISHED, WITHDRAWN

Mer Twp Rng =

Section =

Mtrs = 14 0140N 0030W 019, 14 0140N 0030W 999

Commodity =

Commodity Txt =

Pending Org =

Pend Org Decode =

Total Rows Returned: 0

**NO WARRANTY IS MADE BY BLM FOR USE OF THE DATA
FOR PURPOSES NOT INTENDED BY BLM**

DEPARTMENT OF INTERIOR
BUREAU OF LAND MANAGEMENT

Input Parameters for Geographic Report with Land

System Id = CR

Admin State = AZ

Geo State =

Casetype Begins With

Case Disp Txt = AUTHORIZED, CANCELLED, EXPIRED, PENDING, REJECTED, RELINQUISHED, WITHDRAWN

Mer Twp Rng =

Section =

Mtrs = 14 0140N 0030W 019, 14 0140N 0030W 999

Commodity =

Commodity Txt =

Pending Org =

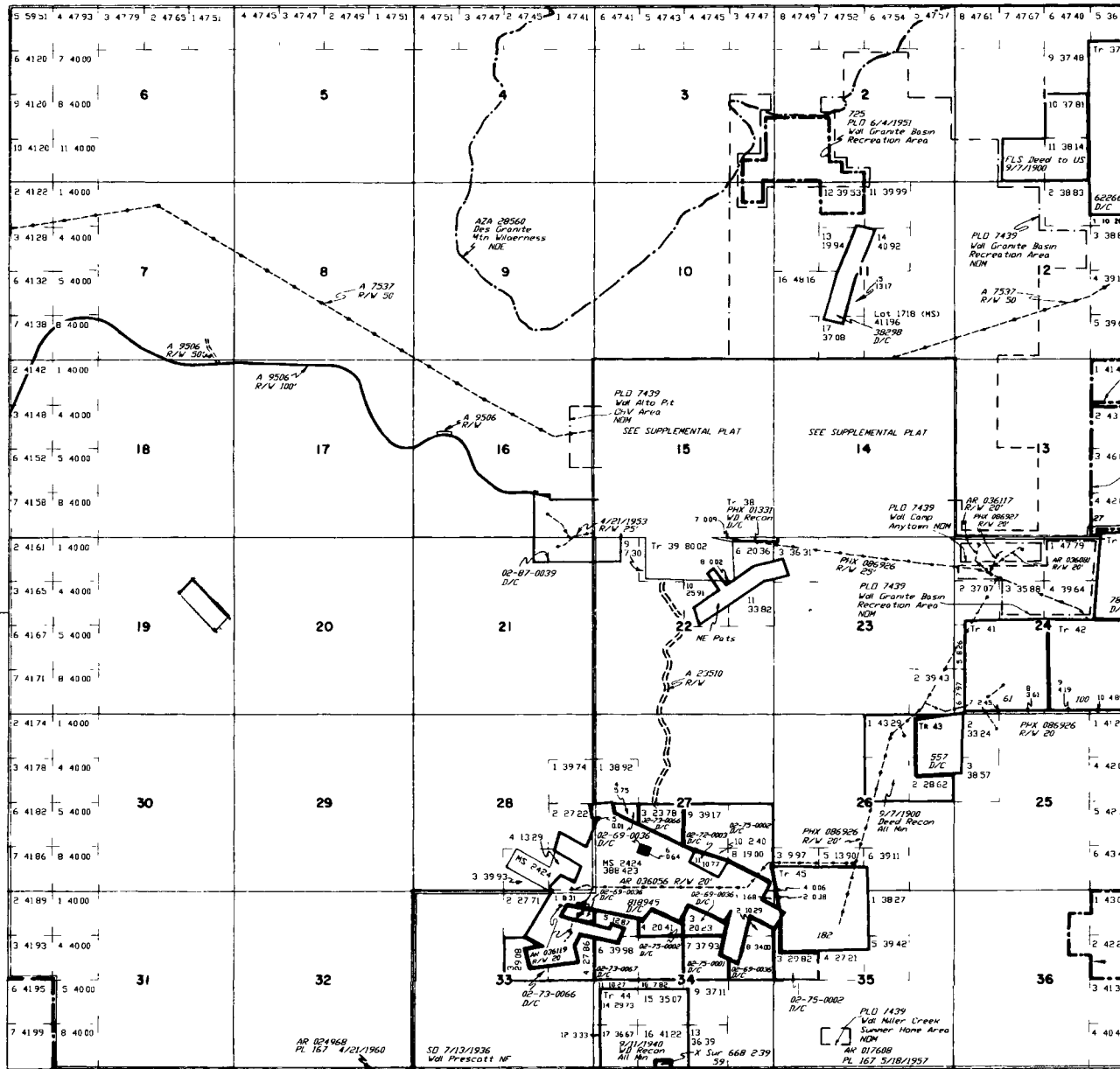
Pend Org Decode =

Total Rows Returned: 0

TOWNSHIP 14 NORTH RANGE 3 WEST OF THE GILA AND SALT RIVER MERIDIAN, ARIZONA

YAVAPAI COUNTY

STATUS OF PUBLIC DOMAIN
LAND AND MINERAL TITLES



INDEX TO SEGREGATED TRACTS				
TRACT NO	T	R	SEC	SUBDIVISION
37	14N	3W	1	SE1/4NE1/4E1/4SE1/4
38	14N	3W	12	NE1/4NE1/4
39	14N	3W	15	SE1/4SE1/4
40	14N	3W	24	NE1/4NE1/4NE1/4NE1/4
41	14N	3W	24	SW1/4
42	14N	3W	24	SE1/4
43	14N	3W	26	NE1/4NE1/4
44	14N	3W	26	SW1/4
45	14N	3W	26	SE1/4SW1/4

FOR ORDERS EFFECTING DISPOSAL OR USE OF
UNIDENTIFIED LANDS WITHDRAWN FOR CLASSIFICATION,
MINERALS, WATER AND/OR OTHER PUBLIC PURPOSES,
REFER TO INDEX OF MISCELLANEOUS DOCUMENTS

DIST NO 2

MDS 271 NE

272 SW

273 SE

Pending Resurvey Sec 26 & 35 under Group No 656
dated 10/2/1984

SD 10/26/1988

Vol Willow Adm S

NDE

SD 10/26/1988

Vol Willow Adm S

NDE

SD 10/26/1988

Vol Willow Adm S

NDE

SD 10/26/1988

Vol Willow Adm S

NDE

SD 10/26/1988

Vol Willow Adm S

NDE

SD 10/26/1988

Vol Willow Adm S

NDE

SD 10/26/1988

Vol Willow Adm S

NDE

CURRENT TO	BY
8/25/1998	RC
2/29/2000	JB
4/19/2003	JB

Lot 34*32' N
Long 112*31' W

SCALE
10 20 30 40
30 chains to the inch

WARNING STATEMENT
This plat is the Bureau's Record of Title and should be used
only as a graphic display of the township survey data. Records
hereon do not reflect title changes which may have been
effected by lateral movements of rivers or other bodies of water.
Refer to the cadastral surveys for official survey information.

T 14 N
R 3 W

AZ 852
28 JAN '17
PM 8 1



2017 JAN 30 P 3:02

PHOENIX, ARIZONA

BUREAU OF LAND MANAGEMENT
ARIZONA STATE OFFICE
1 NORTH CENTRAL AVE, SUITE 800
PHOENIX, ARIZONA 85004

65004-442700

